

**Date:** Tuesday, September 12<sup>th</sup>, 2023 **Time:** 13:45

**Subject:** BULLETIN No: 2 **Document No:** 1.2

**From:** The Organizing Committee

**To:** All competitors / crew members

**Number of pages:** 2

**Attachments:** 2 (3 pages)

**FIA APPROVED**

**Amendments to the Supplementary Regulations of the Rally**

**1- INTRODUCTION (page 3)**

**1.3 Overall SS distance and total distance of the Itinerary**

Total distance of the Special Stages: ~~195.34 km~~ 195.52 km

Total distance of the Itinerary : ~~634.43 km~~ 634.61 km

**3- PROGRAMME AND DEADLINE (page 6)**

**Sunday, September 17<sup>th</sup>, 2023**

~~18:00hrs~~ 17:00hrs: Finish Ceremony and Prize Giving

A.T.C.L; Jounieh  
Main Venue

~~18:30hrs~~ 17:30hrs: Final Scrutineering

Tennis court Venue  
A.T.C.L; Jounieh

~~18:30hrs~~ 17:30hrs: Post-Event Press Conference  
Compulsory for summoned crews

Media Centre

~~19:30hrs~~ 18:30hrs: Publication of the Provisional Classification

DNB & Website

**In accordance with the Supplementary Regulations**

**10- ADMINISTRATIVE CHECKS (page 15)**

**10.2 Venue and timetables (updated as per below)**

**Date:** Thursday, September 14<sup>th</sup>, 2023

**Place:** Rally Office; A.T.C.L; Jounieh

Competitor Number	Time	Competitor Number	Time
1, 5, 7	16:30 to 17:00	18, 20, 21	19:30 to 20:00
2, 10, 11	17:00 to 17:30	17, 28, 29	20:00 to 20:30
3, 19, 24	17:30 to 18:00	23, 30	20:30 to 21:00
6, 12, 25	18:00 to 18:30	22, 31, 32	21:00 to 21:30
8, 26, 27	18:30 to 19:00	4, 16	21:30 to 22:00
9, 14, 15	19:00 to 19:30		

**11- SCRUTINEERING, SEALING AND MARKING (page 16)**

**11.1- Scrutineering venue and timetable (updated as per below)**

**Date:** Thursday, September 14th, 2023

**Place:** Tennis Courts Venue ; A.T.C.L; Jounieh

Competitor Number	Time	Competitor Number	Time
1, 5, 7	16:40 to 17:10	18, 20, 21	19:40 to 20:10
2, 10, 11	17:10 to 17:40	17, 28, 29	20:10 to 20:40
3, 19, 24	17:40 to 18:10	23, 30	20:40 to 21:10
6, 12, 25	18:10 to 18:40	22, 31, 32	21:10 to 21:40
8, 26, 27	18:40 to 19:10	4, 16	21:40 to 22:10
9, 14, 15	19:10 to 19:40		

**Amendments to the Road Book**

Kindly replace the following pages in the road book with the corrected pages attached.

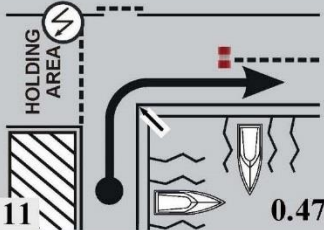

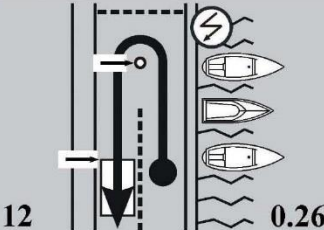

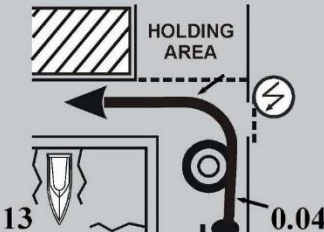

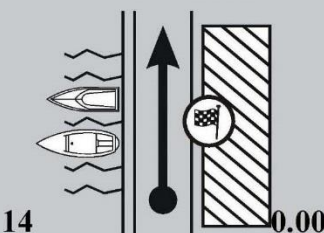

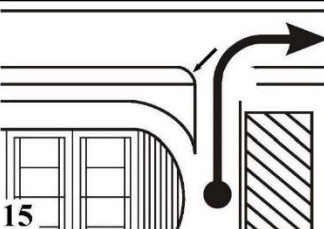

- 1- TC1- Holding area OUT/ TC1 IN (ATCL – Kaslik) - (page 23 and 25) as per Attachment 1
- 2- TC9 /TC11 ZABBOUGHA (page 144) as per Attachment 2

**Serge Tchopourian**


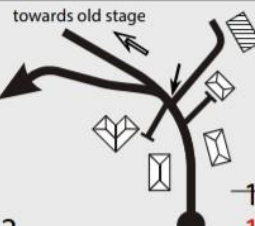


Organising Committee – Chairman  
45<sup>th</sup> Rally of Lebanon

**Attachment 1 : TC1- Holding area OUT/ TC1 IN (ATCL – Kaslik)**

TC1-Holding area OUT/ TC1 IN (ATCL-Kaslik)		Distance	5.58 kms	Page	23
TC1A - FOUAD CHEHAB STADIUM (PARC FERME)		Average Speed	34.97 kph		
Special Stage	1	Record	Leg	1	Time allowed
ATCL SSS	2.52 kms	NEW STAGE	Section	1	00:20 hrs
DISTANCE		DIRECTIONS	INFORMATION	Dist. to go	
TOTAL	PART.				
0.00	0.00		<div>START</div> <div>SS</div> <div>ATCL SUPER</div> <div>SPECIAL STAGE</div> <div> </div> <div>N 33° 59' 261</div> <div>E 035° 37' 157</div> <div></div>	5.58	
0.16	0.16		<div></div> <div>RP 1</div> <div></div> <div>N 33° 59' 182</div> <div>E 035° 37' 122</div>	5.42	
0.38	0.22		<div></div> <div>RP 2</div> <div>ON THE MARK, MAKE</div> <div>A U-TURN COUNTER-</div> <div>CLOCKWISE</div> <div>N 33° 59' 139</div> <div>E 035° 37' 231</div>	5.20	
0.60	0.22		<div></div> <div>RP 1</div> <div></div> <div>N 33° 59' 182</div> <div>E 035° 37' 122</div>	4.98	
0.79	0.19		<div></div> <div>RP 3</div> <div></div> <div>KEEP RIGHT AT THE</div> <div>BARREL !!</div> <div>N 33° 59' 288</div> <div>E 035° 37' 164</div>	4.79	
	0.21				

TC1-Holding area OUT/ TC1 IN (ATCL-Kaslik)		Distance	5.58 kms	Page	25
TC1A - FOUAD CHEHAB STADIUM (PARC FERME)		Average Speed	34.97 kph		
Special Stage	1	Record	Leg	1	Time allowed
ATCL SSS	2.52 kms	NEW STAGE	Section	1	00:20 hrs
DISTANCE		DIRECTIONS	INFORMATION	Dist. to go	SS 1
TOTAL	PART.				
2.05	0.19		 <b>KEEP RIGHT AT THE BARREL !!</b> N 33° 59' 288 E 035° 37' 164	3.53	
2.26 2.29	0.21 0.03		 <b>COUNTERCLOCK-WISE U-TURN</b> أستدر بشكل U بعكس عقارب الساعة <b>JUMP !!!</b> N 33° 59' 247 E 035° 37' 303	3.32 3.29	
2.43 2.48	0.14 0.16		 <b>COUNTER CLOCK-WISE ROUNDABOUT !!</b> N 33° 59' 281 E 035° 37' 181	3.10	
2.52	0.04		 <b>FINISH</b> SS ATCL CENTENNIAL SUPER SPECIAL STAGE N 33° 59' 261 E 035° 37' 157	3.06	
2.73	0.21 0.08		 <b>STOP</b> SS ATCL CENTENNIAL SUPER SPECIAL STAGE N 33° 59' 155 E 035° 37' 109	2.85	

**Attachment 2 : TC9 /TC11 ZABBOUGHA**

TC 9/ TC 11 - ZABBOUGHA		Distance <del>53.15 kms</del> Distance <b>53.23kms</b>		Page
TC 9A/11A - TECHNICAL ZONE IN (Jounieh)		Average Speed 40.02 kph		<b>144</b>
Special Stage	9/11	Record	Leg 2	Time allowed
ZABBOUGHA	<del>16.59 kms</del> <b>16.67 kms</b>	NEW STAGE	Section 4/5	01:25 hrs
DISTANCE		DIRECTIONS	INFORMATION	Dist. to go
TOTAL	PART.			
5.50	0.42	 <p>11</p>		<del>47.65</del> <b>47.73</b>
5.90	0.40	<p>towards old stage</p>  <p>12</p>	Take the Left !	<del>47.25</del> <b>47.33</b>
<del>6.22</del> <b>6.05</b>	<del>0.32</del> <b>0.15</b>	 <p>13</p>	Join larger road !	<del>46.93</del> <b>47.01</b>
<del>6.76</del> <b>6.84</b>	<del>0.54</del> <b>0.79</b>	 <p>14</p>	<p>IP T Gas station</p> <p>RP 3</p> <p>N 33° 56' 444 E 035° 45' 138</p> <p>FULL TURN COUNTERCLOCKWISE ON THE ROUNDABOUT</p> <p>استدرد دورة كاملة عكس عقارب الساعة حول الدوار</p> <p>!!</p>	<del>46.39</del> <b>46.47</b>

SS 9/11